MAY 15.1946

Edgar T. Hann

SHEET No. 2
PLAN No. 1588
FOR SEWER
IN GARDENA STREET
FROM FIFTH ST. TO SEVENTH ST.
SAN BERNARDINO
CALIFORNIA

JUNE 1945

EDGAR T. HANN
City Engineer
Civil Engrs. Cert. No. 1683

PLAN ADOPTED.....



DETAIL OF SEWER

No. of Lineal Ft. of 8" Vitrified Pipe Sewer to be constructed,	1260.26
No. of Lineal Ft. of 4" Vitrified Pipe Sewer to be constructed,	630
No. of 8"x4" Wyes (with 4" Connecting Sewer) to be installed,	42
No. of Manholes to be constructed,	3

LATERALS

All Lateral Sewers shall be laid on an upward grade of two per cent, and shall be constructed between the main sewer and the curb line and shall be at right angles to the main sewer.

DATUM

All Elevations shown on "Plan" sheet are in feet and are above a plane which is 1045.18 feet below the City Bench Mark as established by 3rd order 989 of the City of San Bernardino Co. Survey.

LEGEND

' or in. means inch or inches.	St. means Street
' or ft. means foot or feet.	℄ means Centerline.
No. means Number.	
El. means Elevation.	
8" Vitrified Pipe Sewer to be constructed, shown thus,	
8"x4" Wyes with 4" Connecting Sewer to be installed, shown thus,	
Manholes to be constructed, shown thus,	

TITLE TO STREETS

FIFTH STREET is dedicated by Map of SAN BERNARDINO RANCHO. Recorded in Map Book 7, Page 2.
SIXTH STREET and GARDENA STREET are dedicated by Map of LA GARDENA SUBDIVISION No. 1, TRACT 1942, Recorded in Map Book 28, Page 10.
All of the above as per Records of San Bernardino County.

GRADE ORDINANCE

Grade of GARDENA STREET established by Resolution No. 1058
Dated, July 16, 1946.

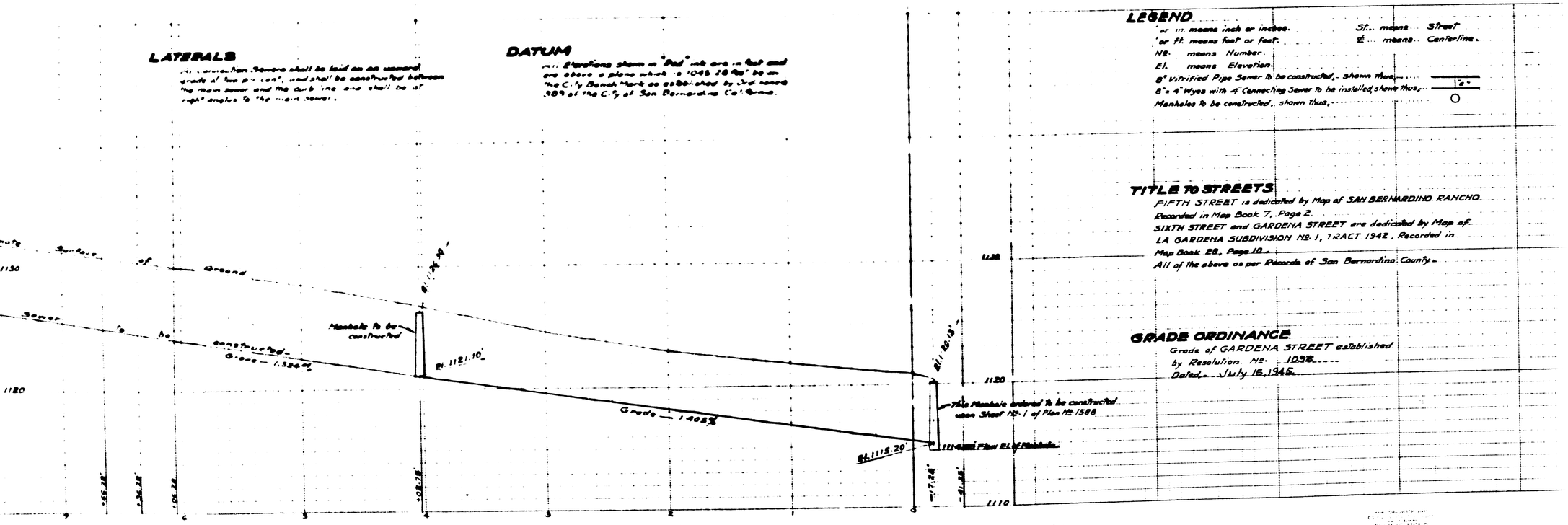

MAY 15.1946

Edgar T. Hann

SHEET No. 2
PLAN No. 1588
FOR SEWER
IN GARDENA STREET
FROM FIFTH ST. TO SEVENTH ST.
SAN BERNARDINO
CALIFORNIA

JUNE 1945

EDGAR T. HANN
City Engineer
Civil Engrs. Cert. No. 1683

PLAN ADOPTED.....



DETAIL OF SEWER

No. of Lineal Ft. of 8" Vitrified Pipe Sewer to be constructed,	1260.26
No. of Lineal Ft. of 4" Vitrified Pipe Sewer to be constructed,	630
No. of 8"x4" Wyes (with 4" Connecting Sewer) to be installed,	42
No. of Manholes to be constructed,	3

LATERALS

All Lateral Sewers shall be laid on an upward grade of two per cent, and shall be constructed between the main sewer and the curb line and shall be at right angles to the main sewer.

DATUM

All Elevations shown on "Plan" sheet are in feet and are above a plane which is 1045.18 feet below the City Bench Mark as established by 3rd order 989 of the City of San Bernardino Co. Survey.

LEGEND

' or in. means inch or inches.	St. means Street
' or ft. means foot or feet.	℄ means Centerline.
No. means Number.	
El. means Elevation.	
8" Vitrified Pipe Sewer to be constructed, shown thus,	
8"x4" Wyes with 4" Connecting Sewer to be installed, shown thus,	
Manholes to be constructed, shown thus,	

TITLE TO STREETS

FIFTH STREET is dedicated by Map of SAN BERNARDINO RANCHO. Recorded in Map Book 7, Page 2.
SIXTH STREET and GARDENA STREET are dedicated by Map of LA GARDENA SUBDIVISION No. 1, TRACT 1942, Recorded in Map Book 28, Page 10.
All of the above as per Records of San Bernardino County.

GRADE ORDINANCE
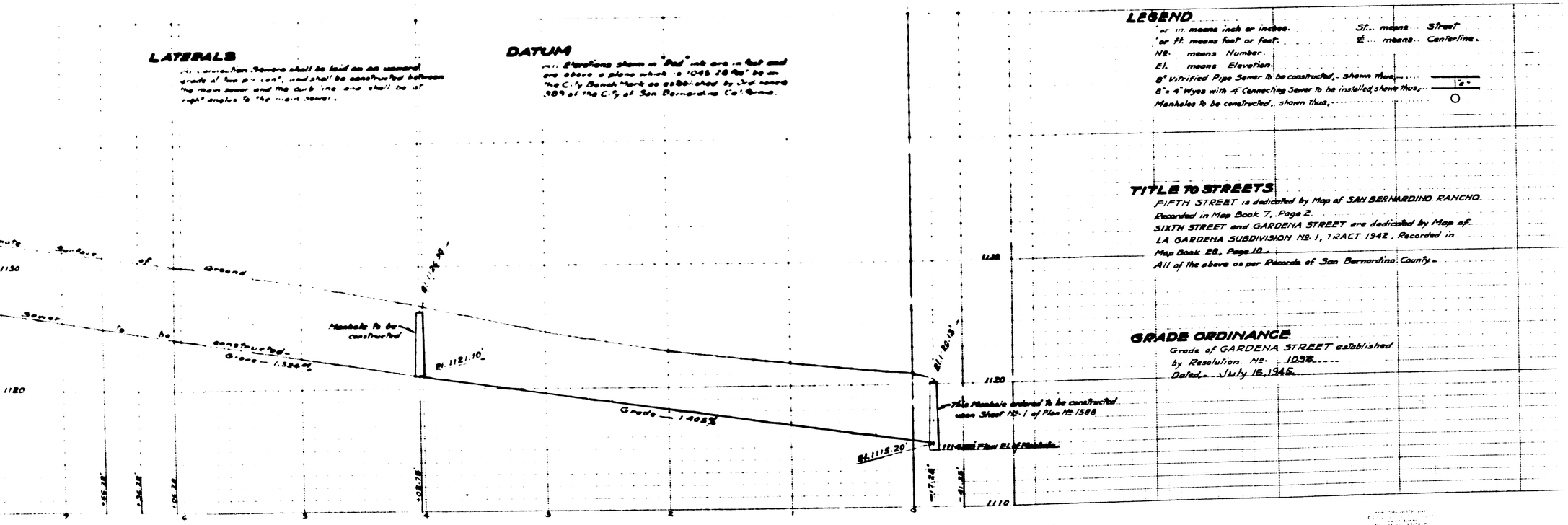
Grade of GARDENA STREET established by Resolution No. 1058
Dated, July 16, 1946.